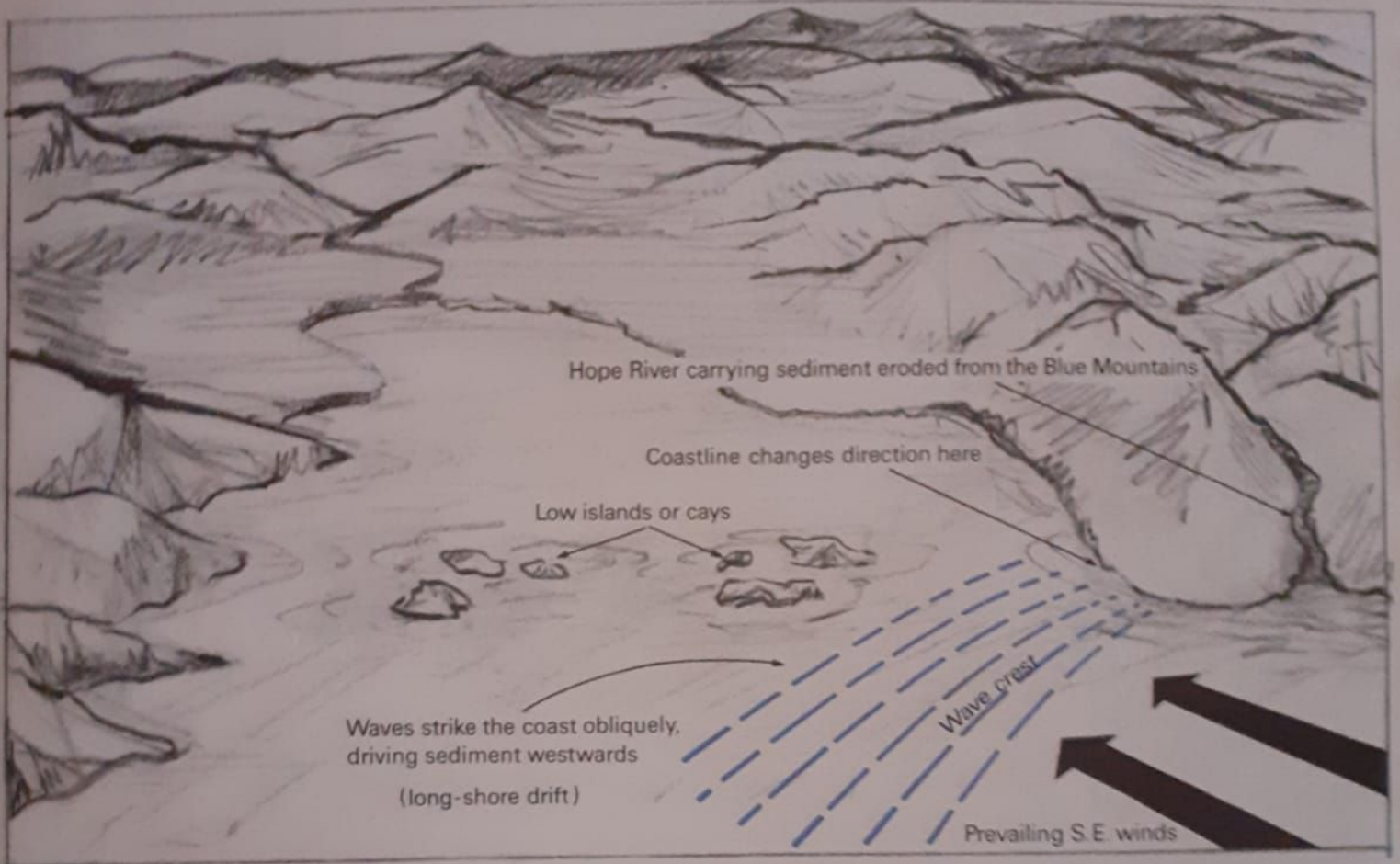




Conditions leading to the development of the Palisadoes



Stage I (Circa 1600)



Stage II



Sand and Silt



Mangrove swamp

SARASWATI VIDYA NIKETAN Apr. 4, 2020.

Form 4 Geography

#3

Dear Students, Namaskar.

Please review the following:

COASTAL FEATURES: headlands, bays, caves, arches, stacks; cliffs.

1. Research their formation / development.
2. Review the action of 'waves' and 'longshore drift'.

Best wishes

Vishnu ji (592) 628-8267

PS. Kindly use the Atlas - Check on Map of Jamaica re Pabisadoes.

Belle Garden – Tobago

Field sketch to show features of Bay and Headland Coastline

